














A 1037 East Blvd, Aurora, OH 44202

1. Head **east** on **East Blvd** toward **Ohio St**
About 1 min go 0.4 mi
total 0.4 mi
-  2. Turn left onto **OH-43 N/N Aurora Rd**
About 7 mins go 4.2 mi
total 4.6 mi
-  3. Turn right onto **Som Center Rd**
About 2 mins go 0.7 mi
total 5.3 mi
-  4. Take the ramp onto **US-422 W**
About 4 mins go 4.4 mi
total 9.7 mi
-  5. Take the **Interstate 271 N/US 422 W** exit toward **Erie Pa**
go 0.6 mi
total 10.3 mi
-  6. Merge onto **I-271 N/US-422 W**
About 1 min go 1.5 mi
total 11.8 mi
-  7. Take exit **29** for **US-422 W/OH-87/Chagrin Blvd**
go 0.4 mi
total 12.1 mi
-  8. Turn left onto **OH-87 W/US-422 W/Chagrin Blvd**
About 1 min go 0.5 mi
total 12.7 mi
-  9. Turn right onto **Richmond Rd**
About 2 mins go 1.0 mi
total 13.7 mi
-  10. Turn left onto **Shaker Blvd**
About 4 mins go 2.0 mi
total 15.7 mi
-  11. Turn right onto **Warrensville Center Rd**
go 0.3 mi
total 16.0 mi
-  12. Take the 1st left onto **Shelburne Rd**
go 0.1 mi
total 16.1 mi
-  13. Take the 2nd left onto **N Park Blvd**
go 0.2 mi
total 16.3 mi
-  14. Turn left to stay on **N Park Blvd**
go 325 ft
total 16.3 mi

B 19600 N Park Blvd, Shaker Heights, OH 44122

These directions are for planning purposes only. You may find that construction projects, traffic, weather, or other events may cause conditions to differ from the map results, and you should plan your route accordingly. You must obey all signs or notices regarding your route.

Map data ©2014 Google

Directions weren't right? Please find your route on www.google.com and click "Report a problem" at the bottom left.