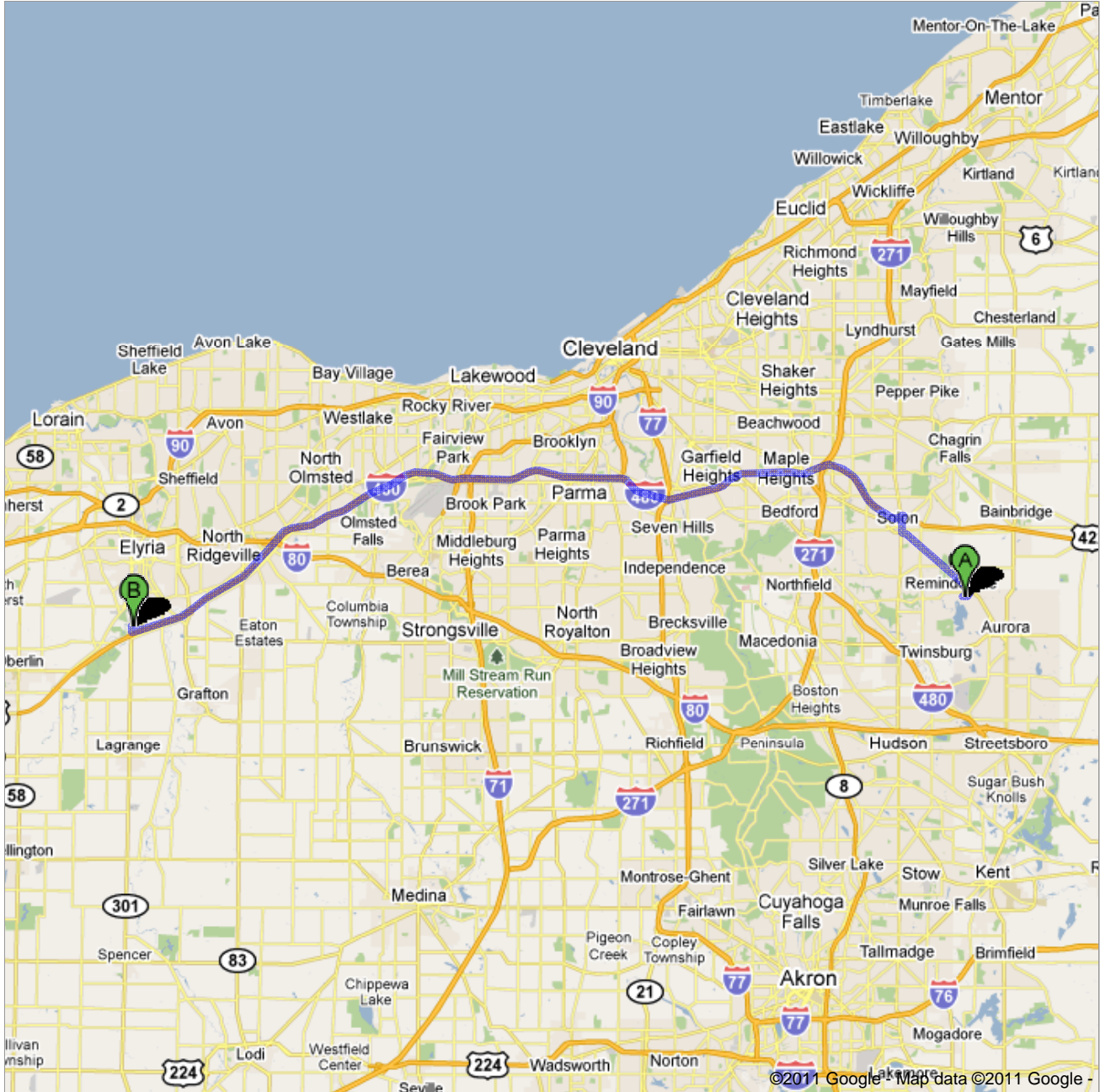















**Directions to 11400 Lagrange Rd, Elyria, OH 44035**

**45.3 mi – about 51 mins**

First Baptist of Elyria  
11400 Lagrange Road, Elyria, OH 44235  
1.440.458.5185



 1037 East Blvd, Aurora, OH 44202

- |   |   |                             |
|---|---|-----------------------------|
|   | 1. Head <b>east</b> on <b>East Blvd</b> toward <b>Michigan St</b><br>About 2 mins   | go 0.5 mi<br>total 0.5 mi   |
|    | 2. Turn left at <b>OH-43 N/N Aurora Rd</b><br>About 8 mins  | go 4.2 mi<br>total 4.7 mi   |
|    | 3. Turn right at <b>Som Center Rd</b><br>About 3 mins   | go 0.7 mi<br>total 5.4 mi   |
|    | 4. Merge onto <b>US-422 W</b> via the ramp to <b>Cleveland</b><br>About 4 mins  | go 4.4 mi<br>total 9.9 mi   |
|    | 5. Keep left at the fork to continue toward <b>I-480 W</b>  | go 0.4 mi<br>total 10.3 mi  |
|    | 6. Keep right at the fork to continue toward <b>I-480 W</b><br>About 1 min  | go 0.7 mi<br>total 10.9 mi  |
|    | 7. Keep left at the fork, follow signs for <b>I-480 W/Cleveland/Toledo</b> and merge onto <b>I-480 W</b><br>About 24 mins | go 25.5 mi<br>total 36.4 mi |
|    | 8. Continue onto <b>OH-10 W</b><br>About 5 mins   | go 5.5 mi<br>total 42.0 mi  |
|   | 9. Continue onto <b>US-20 W</b><br>About 3 mins   | go 2.8 mi<br>total 44.7 mi  |
|  | 10. Take the <b>OH-301 S/Lagrange Rd</b> exit toward <b>Lagrange</b>  | go 0.3 mi<br>total 45.0 mi  |
|  | 11. Turn right at <b>Lagrange Rd</b><br>Destination will be on the left<br>About 1 min                                    | go 0.2 mi<br>total 45.3 mi  |

 11400 Lagrange Rd, Elyria, OH 44035

These directions are for planning purposes only. You may find that construction projects, traffic, weather, or other events may cause conditions to differ from the map results, and you should plan your route accordingly. You must obey all signs or notices regarding your route.

Map data ©2011 Google

Directions weren't right? Please find your route on [maps.google.com](http://maps.google.com) and click "Report a problem" at the bottom left.