



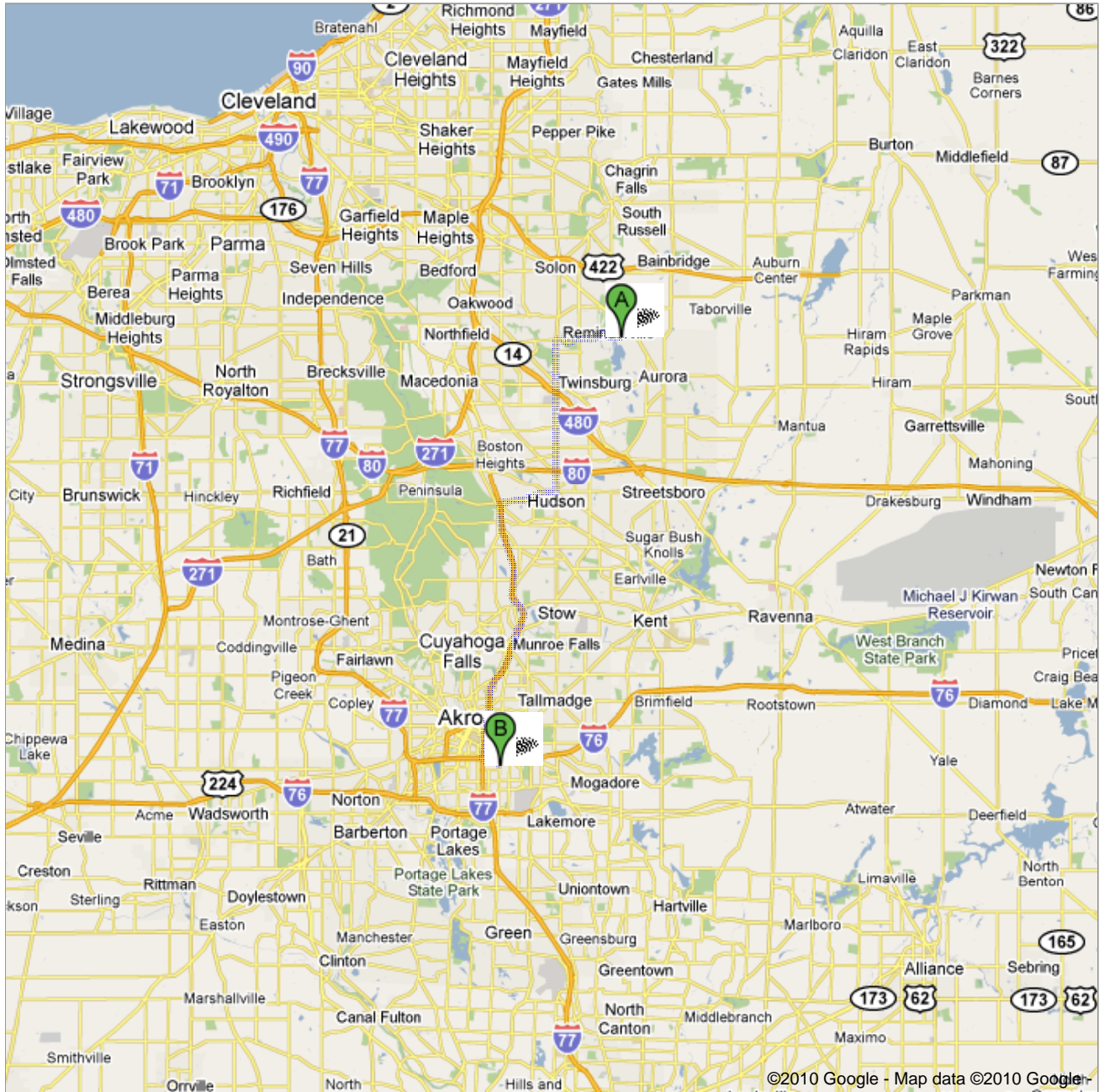
Directions to 539 S Arlington St, Akron, OH 44306


27.3 mi – about 42 mins










Arlington Christian Academy


539 South Arlington Street, Akron OH 44306

1.330.785.9116



 1037 East Blvd, Aurora, OH 44202

	1. Head west on East Blvd toward Pennsylvania St About 2 mins	go 0.8 mi total 0.8 mi
	2. Take the 2nd left onto Glenwood Blvd About 6 mins	go 2.6 mi total 3.4 mi
	3. Turn left at Darrow Rd/OH-91 S About 14 mins	go 7.0 mi total 10.4 mi
	4. Turn right at OH-303 W/W Streetsboro St About 5 mins	go 2.7 mi total 13.1 mi
	5. Turn left to merge onto OH-8 S About 12 mins	go 12.3 mi total 25.4 mi
	6. Take the I-76 E/I-77 N/I-76 W exit toward Youngstown/Barberton	go 0.1 mi total 25.5 mi
	7. Keep left at the fork, follow signs for I-76 E and merge onto I-76 E About 1 min	go 0.9 mi total 26.4 mi
	8. Take exit 24 toward Arlington St About 1 min	go 0.4 mi total 26.7 mi
	9. Turn right at 5th Ave About 1 min	go 0.3 mi total 27.0 mi
	10. Take the 3rd left onto S Arlington St Destination will be on the left About 1 min	go 0.3 mi total 27.3 mi

 539 S Arlington St, Akron, OH 44306

These directions are for planning purposes only. You may find that construction projects, traffic, weather, or other events may cause conditions to differ from the map results, and you should plan your route accordingly. You must obey all signs or notices regarding your route.

Map data ©2010 Google

Directions weren't right? Please find your route on maps.google.com and click "Report a problem" at the bottom left.