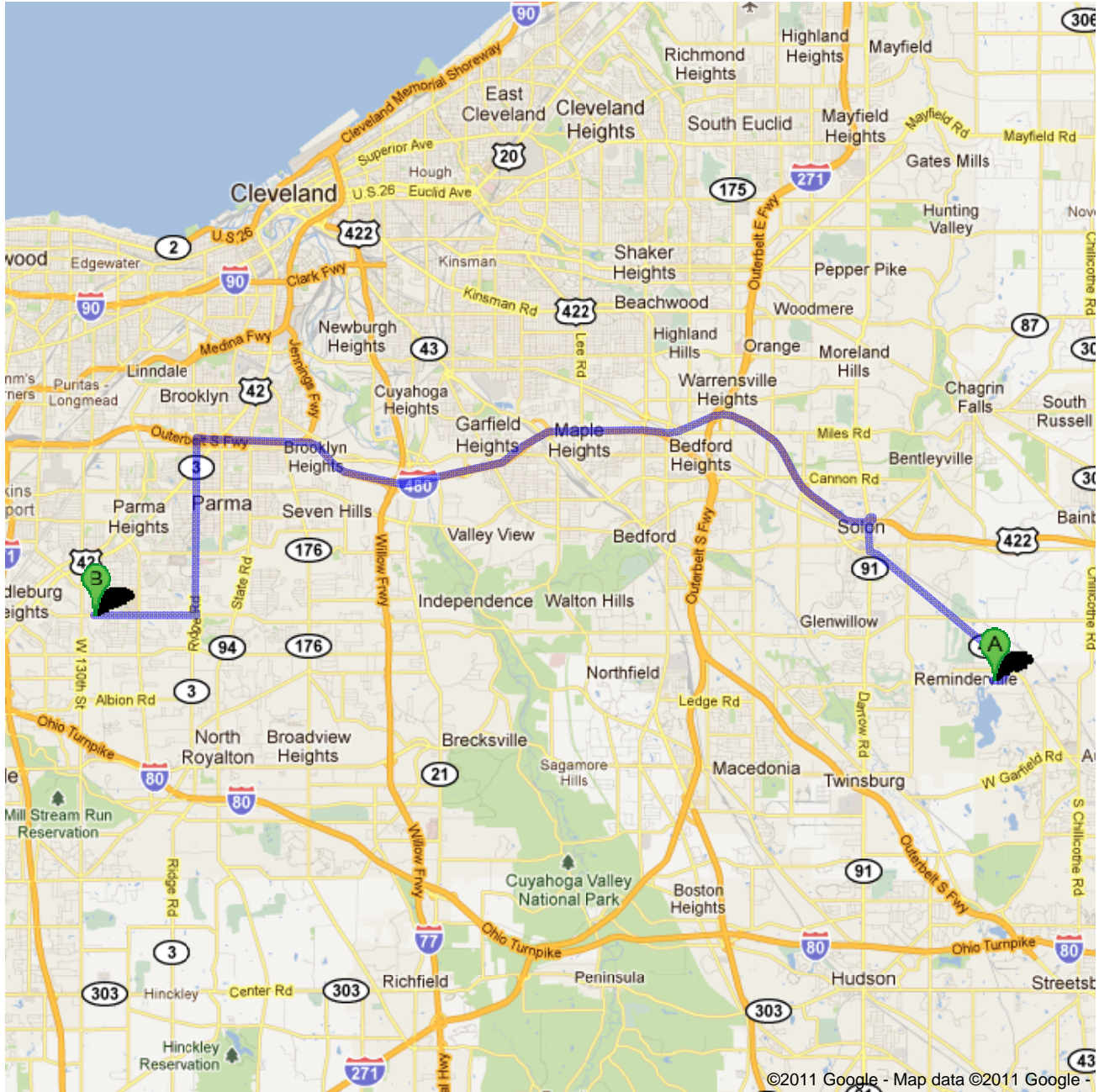















**Directions to 12901 W Pleasant Valley Rd,
Parma, OH 44130**
29.2 mi – about 44 mins
Bethel Christian Academy
12901 W. Pleasant Valley Road, Parma, OH
1.440.842.8575



 1037 East Blvd, Aurora, OH 44202

- | | | |
|--|---|-----------------------------|
| | 1. Head east on East Blvd toward Michigan St
About 2 mins | go 0.5 mi
total 0.5 mi |
|  | 2. Turn left onto OH-43 N/N Aurora Rd
About 8 mins | go 4.2 mi
total 4.7 mi |
|  | 3. Turn right onto Som Center Rd
About 3 mins | go 0.7 mi
total 5.4 mi |
|  | 4. Merge onto US-422 W via the ramp to Cleveland
About 4 mins | go 4.4 mi
total 9.9 mi |
|  | 5. Keep left at the fork to continue toward I-480 W | go 0.4 mi
total 10.3 mi |
|  | 6. Keep right at the fork to continue toward I-480 W
About 1 min | go 0.7 mi
total 10.9 mi |
|  | 7. Keep left at the fork, follow signs for I-480 W/Cleveland/Toledo and merge onto I-480 W
About 11 mins | go 11.5 mi
total 22.5 mi |
|  | 8. Take exit 15 for Ridge Rd toward US-42 | go 0.3 mi
total 22.8 mi |
|  | 9. Turn left onto Ridge Rd
About 9 mins | go 4.1 mi
total 26.8 mi |
|  | 10. Turn right onto W Pleasant Valley Rd
Destination will be on the left
About 5 mins | go 2.4 mi
total 29.2 mi |

 12901 W Pleasant Valley Rd, Parma, OH 44130

These directions are for planning purposes only. You may find that construction projects, traffic, weather, or other events may cause conditions to differ from the map results, and you should plan your route accordingly. You must obey all signs or notices regarding your route.

Map data ©2011 Google

Directions weren't right? Please find your route on maps.google.com and click "Report a problem" at the bottom left.