

Map data ©2018 Google 2 mi









1037 East Blvd

Aurora, OH 44202

- ↑ 1. Head east on East Blvd toward Michigan St
2 min (0.6 mi)

Continue on N Aurora Rd. Take OH-82 W, Stow Rd/Summit 106, W Streetsboro St, Akron Cleveland Rd and W Steels Corners Rd to Northampton Rd in Cuyahoga Falls

- ↗ 2. Turn right onto N Aurora Rd
35 min (19.0 mi)
- ↗ 3. Turn right onto N Bissell Rd
1.5 mi
- ↗ 4. Turn right onto OH-82 W/W Garfield Rd
0.8 mi
[Continue to follow OH-82 W](#)
- ↖ 5. Turn left onto Herrick Rd
2.8 mi
- ↖ 6. Turn left onto Ravenna Rd
0.4 mi
- ↗ 7. Turn right onto Old Mill Rd
1.0 mi
- ↖ 8. Turn left onto Stow Rd/Summit 106
499 ft
- ↗ 9. Turn right onto Hudson Aurora Rd
1.7 mi
- ↑ 10. Continue onto Aurora St
1.1 mi
- ↖ 11. Turn left onto N Main St
1.0 mi
- 0.1 mi

-  12. Turn right onto W Streetsboro St
 Pass by Perkins Restaurant & Bakery (on the left in 0.4 mi)
2.8 mi
-  13. Turn left onto Akron Cleveland Rd
3.5 mi
-  14. Continue onto State Rd
0.3 mi
-  15. Turn right onto W Steels Corners Rd
 Pass by Enterprise Rent-A-Car (on the right)
1.4 mi
-  16. Turn left onto Northampton Rd
 Destination will be on the left
0.6 mi

3313 Northampton Rd

Cuyahoga Falls, OH 44223

These directions are for planning purposes only. You may find that construction projects, traffic, weather, or other events may cause conditions to differ from the map results, and you should plan your route accordingly. You must obey all signs or notices regarding your route.